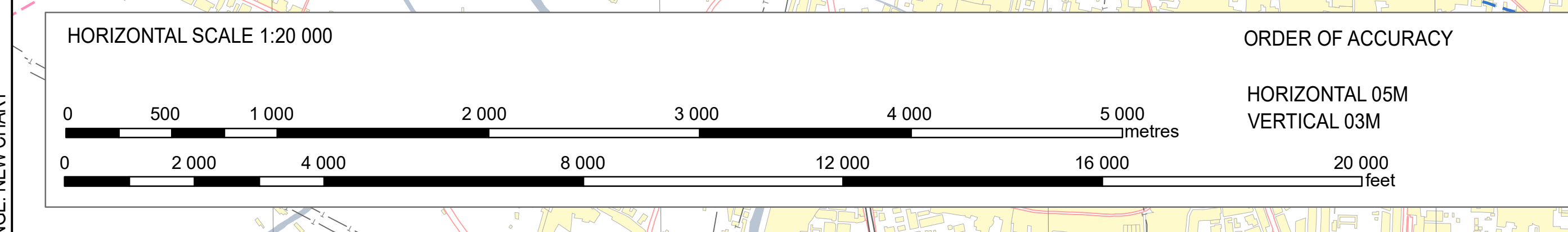
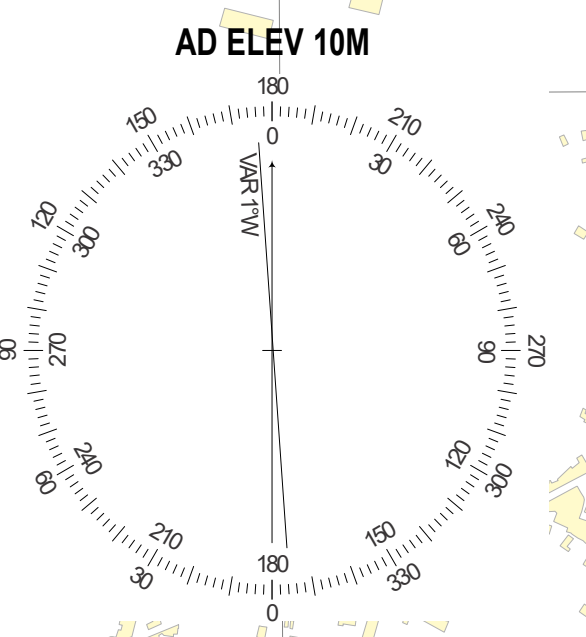
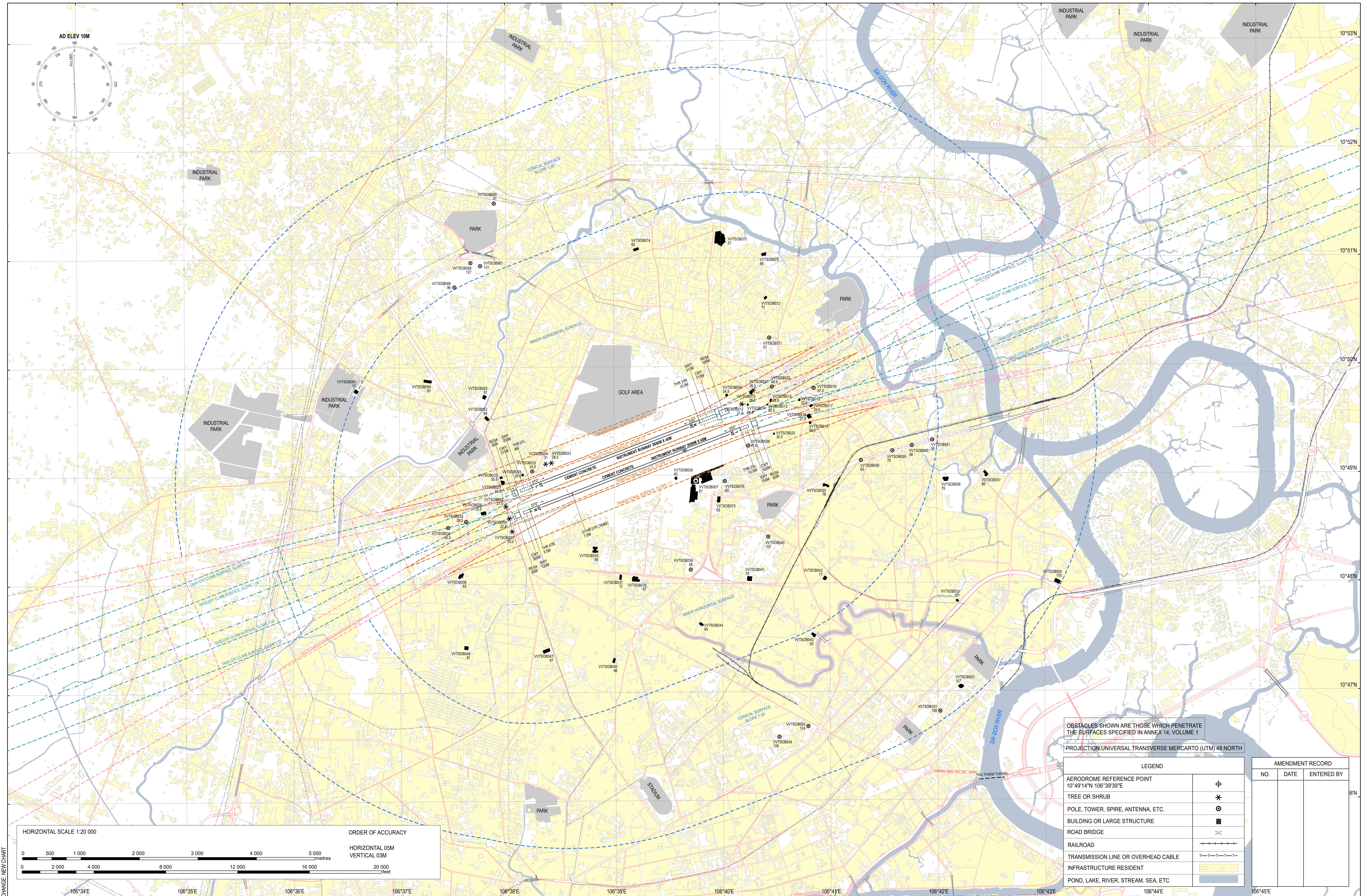


DIMENSIONS AND ELEVATIONS IN METRES

AERODROME OBSTACLE CHART - ICAO  
TYPE B

HO CHI MINH TAN SON NHAT INTL (VVTS)



OBSTACLES SHOWN ARE THOSE WHICH PENETRATE THE SURFACES SPECIFIED IN ANNEX 14, VOLUME 1  
 PROJECTION UNIVERSAL TRANSVERSE MERCATOR (UTM) 48 NORTH

LEGEND	
AERODROME REFERENCE POINT 10°49'14"N 106°39'39"E	⊕
TREE OR SHRUB	*
POLE, TOWER, SPIRE, ANTENNA, ETC.	⊙
BUILDING OR LARGE STRUCTURE	■
ROAD BRIDGE	— —
RAILROAD	—+—+—+—+—
TRANSMISSION LINE OR OVERHEAD CABLE	— — — — — —
INFRASTRUCTURE RESIDENT	□
POND, LAKE, RIVER, STREAM, SEA, ETC	■

AMENDMENT RECORD		
NO.	DATE	ENTERED BY