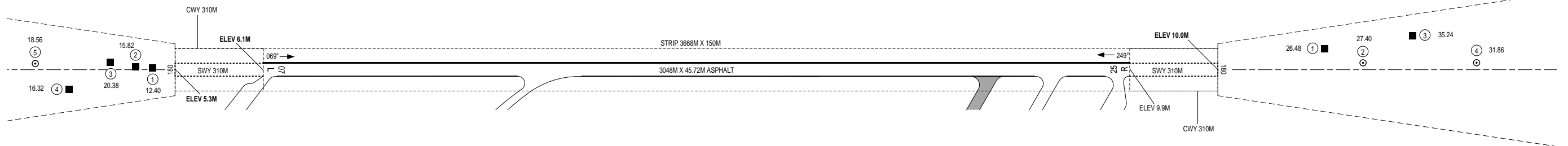
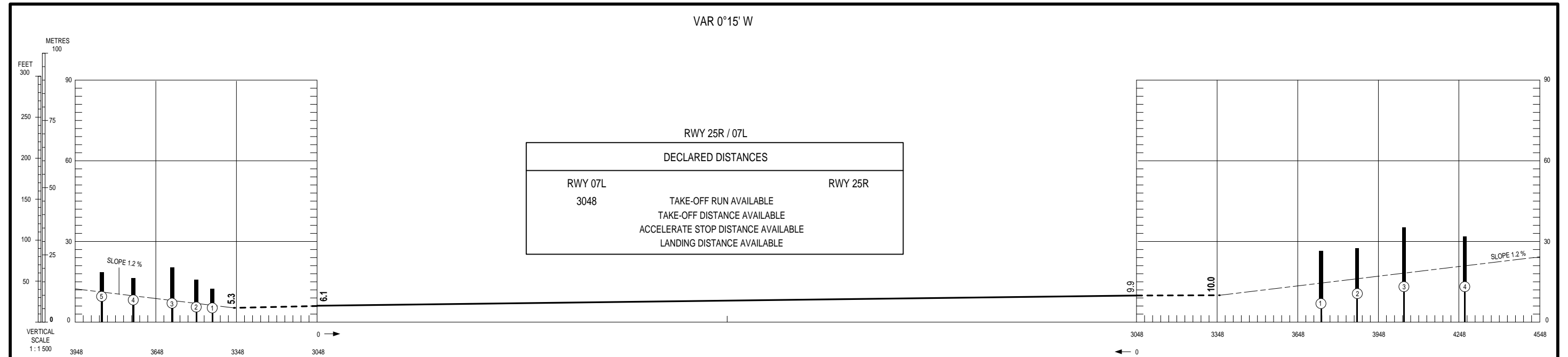


DIMENSIONS AND ELEVATIONS IN METRES

AERODROME OBSTACLE CHART - ICAO
TYPE A (OPERATING LIMITATIONS)

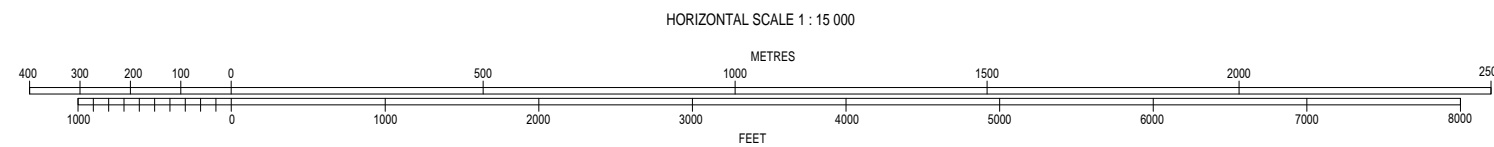
HO CHI MINH/TAN SON NHAT INTL (VVTS)

VAR 0°15' W



CHANGES: THR 07L ELEV.; ADDITION OF SWY 07L/25R ELEV.; CORRECT THE WIDTH OF STRIP.

LEGEND	
IDENTIFICATION NUMBER	①
POLE, TOWER, SPIRE, ANTENNA, ETC	⊙
BUILDING OR LARGE STRUCTURE	■
RAILROAD	—+—+—+—+—
TERRAIN CONTOUR	~ ~ ~
TERRAIN PENETRATING OBSTACLE PLANE	⌒



AMENDMENT RECORD		
NO.	DATE	ENTERED BY