AERODROME CHART - ICAO | 10°49'14"N 106°39'39"E | AD ELEV 10M | TWR: 118.7 GND: 121.9 PRI 121.6 SRY | **HO CHI MINH/TAN SON NHAT INTL (VVTS)**

RWY	DIRECTION (TRUE)	THR WGS-84	BEARING STRENGTH
07L	069°	10°48'54"N 106°38'14"E	PCN 90/R/B/W/T
25R	249°	10°49'29"N 106°39'47"E	
07R	069°	10°48'41"N 106°38'13"E	PCN 63/R/B/X/T
07R (DISPLACED)	069°	10°48'50"N 106°38'36"E	
25L	249°	10°49'25"N 106°40'10"E	

ELEVATIONS AND DIMENSIONS IN METRES
BEARING ARE MAGNETIC

COMMUNICATION FACILITES
TAN SON NHAT GROUND 1: 121.9 MHz PRI
121.975 MHz SRY
121.5 MHz EMERG
TAN SON NHAT GROUND 2: 121.6 MHz PRI
121.75 MHz SRY
121.5 MHz EMERG

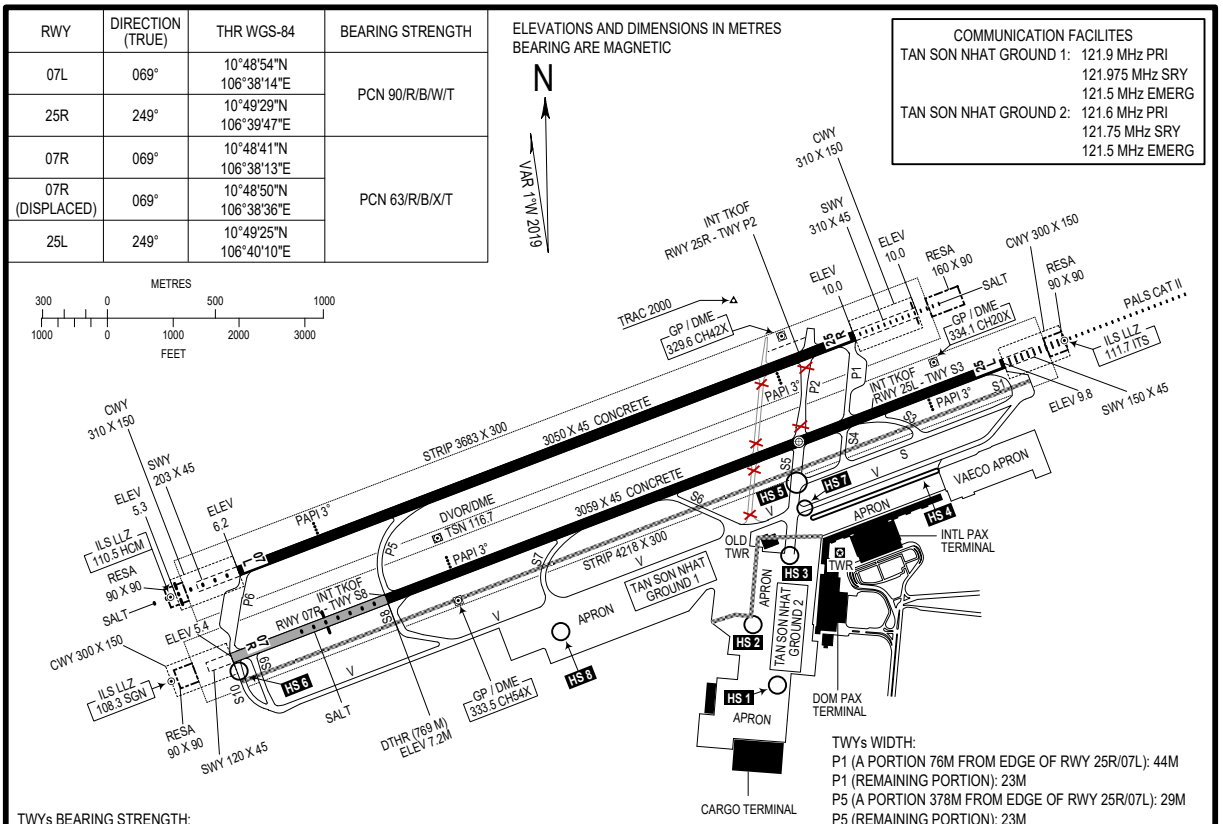

TWYs BEARING STRENGTH:
P1 (A PORTION 76M FROM EDGE OF RWY 25R/07L): PCN 90/R/B/W/T
P1 (REMAINING PORTION): PCN 61/R/B/X/T
P5 (A PORTION 378M FROM EDGE OF RWY 25R/07L): PCN 90/R/B/W/T
P5 (REMAINING PORTION): PCN 61/R/B/X/T
P6 (A PORTION 53 M FROM EDGE OF RWY 25R/07L): PCN 90/R/B/W/T
P6 (REMAINING PORTION): PCN 61/R/B/X/T
S: PCN 85/R/B/W/T
S1, S3, S4, S5, S6, S7, S8, S9, S10, V: PCN 61/R/B/X/T

APRON BEARING STRENGTH:
STANDS 1 TO 8, 9, 10, 14: PCN 85/R/B/WT
STANDS 11, 12, 13, 15 TO 32, 1E, 2E: PCN 61/R/B/X/T
STANDS 33 TO 46: PCN 85/R/B/X/T
STANDS 47 TO 54: PCN 69/R/B/X/T
STANDS 71 TO 88, 91 TO 104: PCN 87/R/B/W/T

TWYs WIDTH:
P1 (A PORTION 76M FROM EDGE OF RWY 25R/07L): 44M
P1 (REMAINING PORTION): 23M
P5 (A PORTION 378M FROM EDGE OF RWY 25R/07L): 29M
P5 (REMAINING PORTION): 23M
P6 (A PORTION 53 M FROM EDGE OF RWY 25R/07L): 29M
P6 (REMAINING PORTION): 23M
S1: 95M
S5, Z1: 45M
Z6, Z7: 24M
S, S3, S4, S6, S7, S8, S9, S10, Z, V (FROM S10 TO S5): 23M
V (FROM S5 TO S1): 36M
ALL ARE CEMENT CONCRETE

LIGHTING AIDS THR RWY 07L/25R



LIGHTING AIDS THR RWY 07R/25L

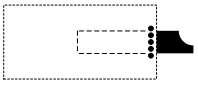

NOTE:
TWY P2 (OLD NAME NS1) HAS BEEN CLOSED.

LEGEND	
HOT SPOT AND NAME	HS 1
CLOSED	✕
BUILDING	■
ATC SERVICE BOUNDARY (GND)	
ARP	⊕

MARKING AIDS RWY 07L/25R AND EXIT TWY

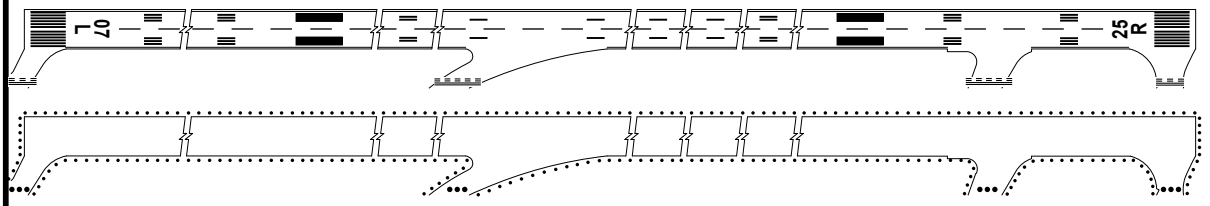

LIGHTING AIDS RWY 07L/25R AND EXIT TWY

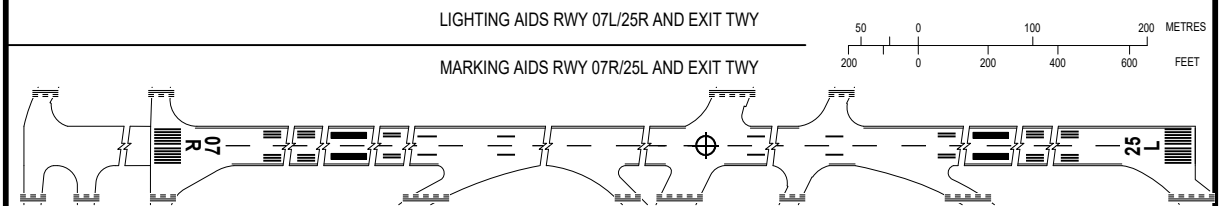

50 0 100 200 METRES
200 0 200 400 600 FEET

MARKING AIDS RWY 07R/25L AND EXIT TWY

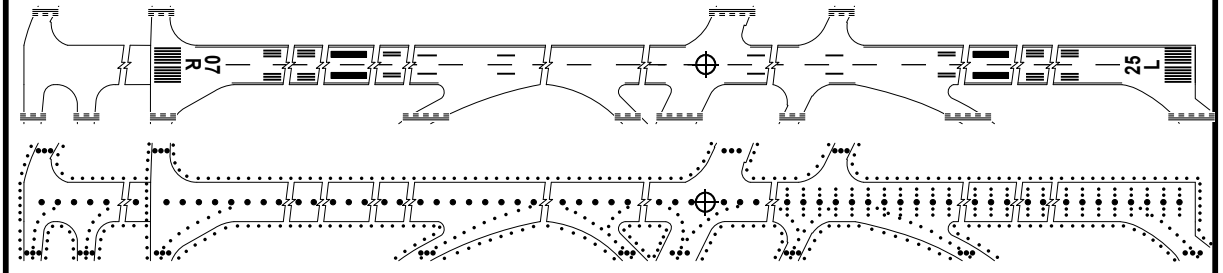

LIGHTING AIDS RWY 07R/25L AND EXIT TWY

CHANGES: THR COORDINATES, ELEV THR, RWY DIMENSION, SWY DIMENSION, CWY DIMENSION, RWY STRIP DIMENSION AND PCN OF RWY 07L/25R; ADDITION OF RESA OF RWY 07L/25R; ATC SERVICE BOUNDARY (GND); NOTE.

© 2021 Civil Aviation Authority of Viet Nam