

DIMENSIONS AND ELEVATIONS IN METRES

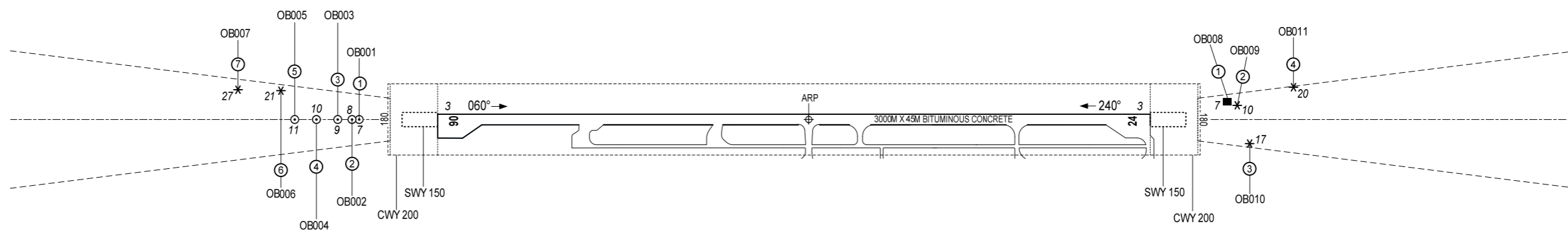
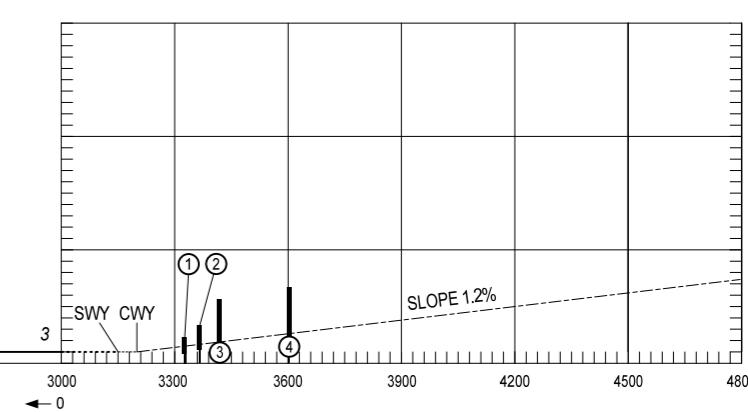
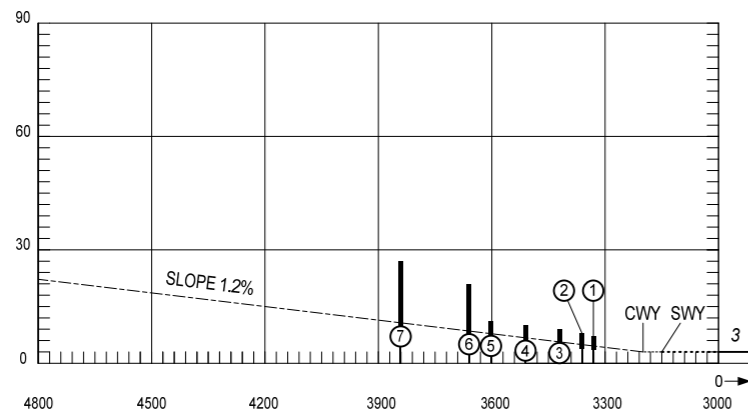
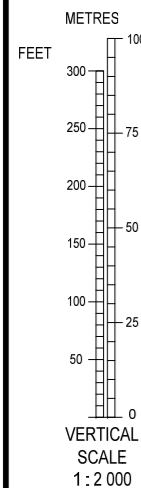
AERODROME OBSTACLE CHART - ICAO
TYPE A (OPERATING LIMITATIONS)

CAN THO/CAN THO INTL (VVCT)
RWY 06 / 24

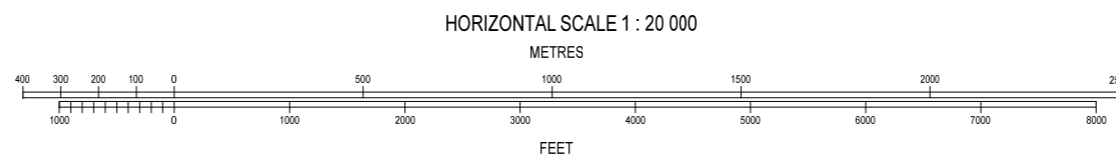
MAGNETIC VARIATION 0° - 2019

RWY 06 / 24

DECLARED DISTANCES		
RWY 06		RWY 24
3000	TAKE-OFF RUN AVAILABLE (TORA)	3000
3200	TAKE-OFF DISTANCE AVAILABLE (TODA)	3200
3150	ACCELERATE STOP DISTANCE AVAILABLE (ASDA)	3150
3000	LANDING DISTANCE AVAILABLE (LDA)	3000



LEGEND	
IDENTIFICATION NUMBER	①
TREE	*
POLE, TOWER, SPIRE, ANTENNA, ETC.	⊙
BUILDING OR LARGE STRUCTURE	■



AMENDMENT RECORD		
NO.	DATE	ENTERED BY

ORDER OF ACCURACY
HORIZONTAL 00M.
VERTICAL 00M.

NEW CHART.