

DIMENSIONS AND ELEVATIONS IN METRES

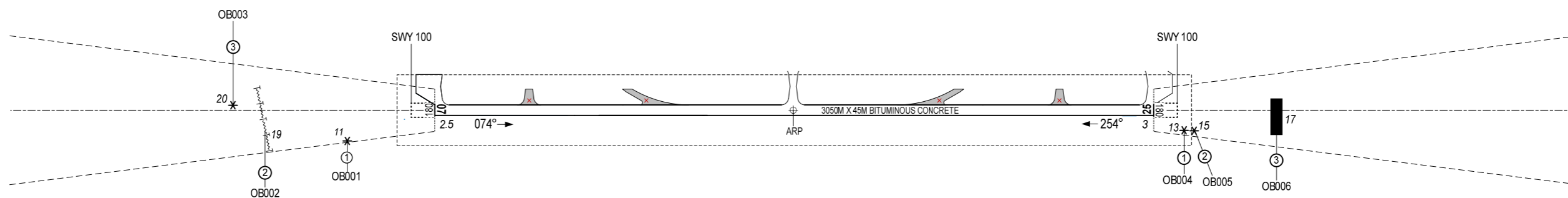
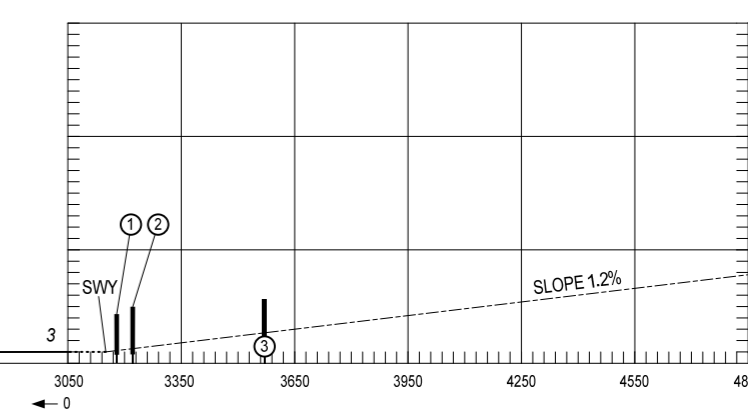
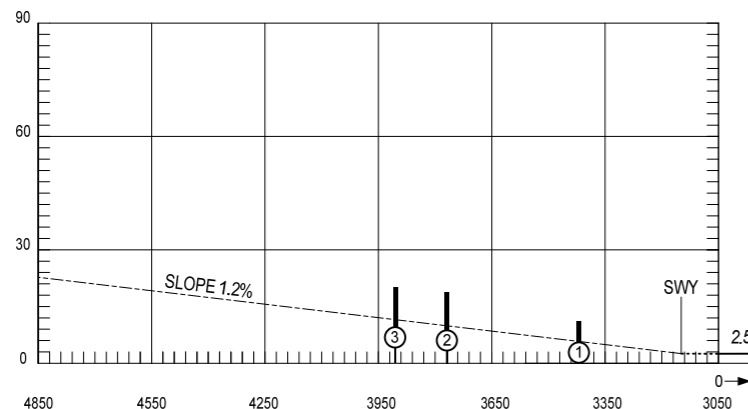
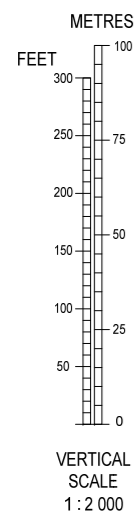
AERODROME OBSTACLE CHART - ICAO
TYPE A (OPERATING LIMITATIONS)

HAI PHONG/CAT BI INTL (VVC)
RWY 07 / 25

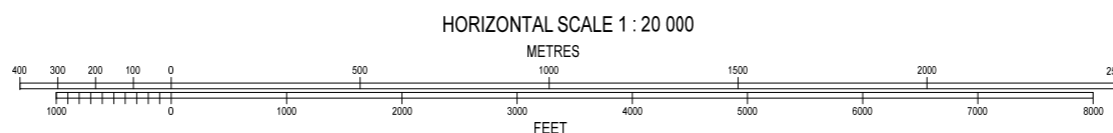
MAGNETIC VARIATION 1.5° W - 2019

RWY 07 / 25

DECLARED DISTANCES		
RWY 07		RWY 25
3050	TAKE-OFF RUN AVAILABLE (TORA)	3050
3050	TAKE-OFF DISTANCE AVAILABLE (TODA)	3050
3150	ACCELERATE STOP DISTANCE AVAILABLE (ASDA)	3150
3050	LANDING DISTANCE AVAILABLE (LDA)	3050



LEGEND	
IDENTIFICATION NUMBER	①
TREE	*
BUILDING OR LARGE STRUCTURE	■
POWER LINE	~ ~ ~ ~ ~



AMENDMENT RECORD		
NO.	DATE	ENTERED BY

ORDER OF ACCURACY
HORIZONTAL 00M.
VERTICAL 00M.

NEW CHART.