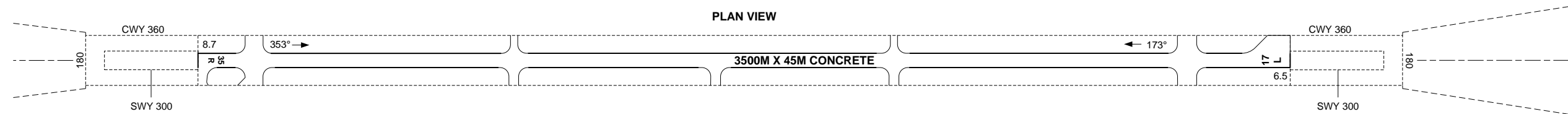
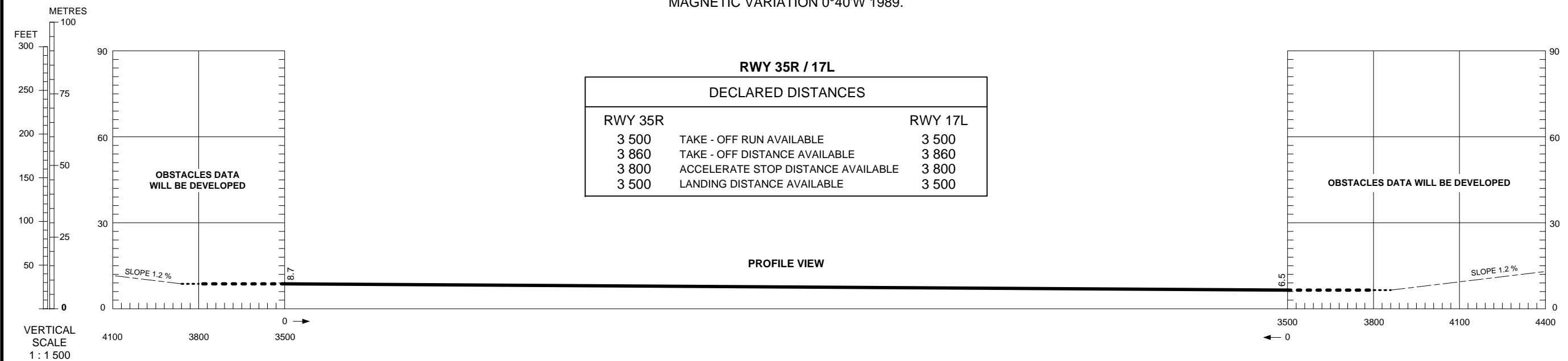


DIMENSIONS AND ELEVATION ARE IN METRES

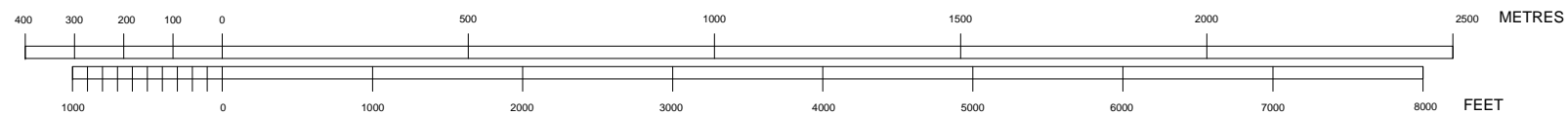
**AERODROME OBSTACLE CHART - ICAO**  
TYPE A (OPERATING LIMITATION)

**DA NANG/DA NANG INTL**  
**RWY 35R/17L**

BEARINGS ARE MAGNETIC.  
MAGNETIC VARIATION 0°40'W 1989.



LEGEND	
IDENTIFICATION NUMBER	①
POLE, TOWER, SPIRE, ANTENNA, ETC	⊙
BUILDING OR LARGE STRUCTURE	■
RAILROAD	—+—+—+—+—
TERRAIN CONTOUR	~
TERRAIN PENETRATING OBSTACLE PLANE	⬆



ORDER OF ACCURACY  
HORIZONTAL 00M.  
VERTICAL 00M.

AMENDMENT RECORD		
NO	DATE	ENTERED BY