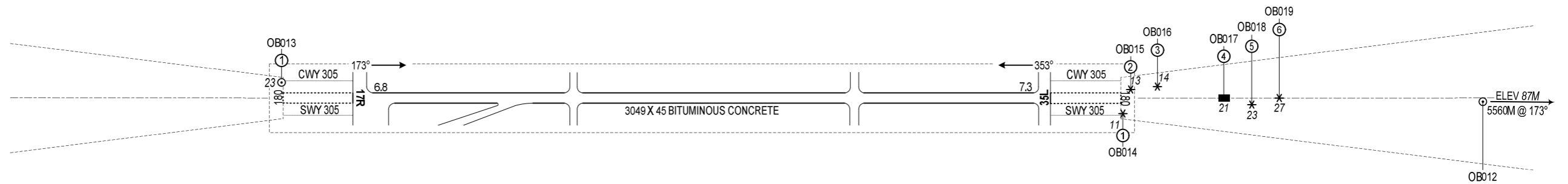



DIMENSIONS AND ELEVATIONS IN METRES

AERODROME OBSTACLE CHART - ICAO
TYPE A (OPERATING LIMITATIONS)

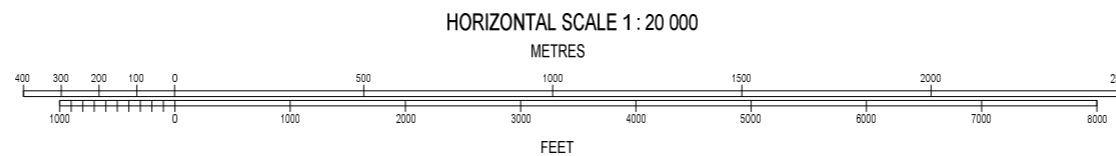
DA NANG/DA NANG INTL (VVDN)
RWY 17R / 35L

MAGNETIC VARIATION 0°40' W



CHANGES: OBSTACLES; DECLARED DISTANCES AND RWY STRIP DIMENSIONS.

LEGEND	
IDENTIFICATION NUMBER	①
TREE	*
POLE, TOWER, SPIRE, ANTENNA, ETC.	⊙
BUILDING OR LARGE STRUCTURE	■
RAILROAD	—+—+—+—+—
TERRAIN CONTOUR	~
TERRAIN PENETRATING OBSTACLE PLANE	⌒



AMENDMENT RECORD		
NO.	DATE	ENTERED BY

ORDER OF ACCURACY
HORIZONTAL 00M.
VERTICAL 00M.